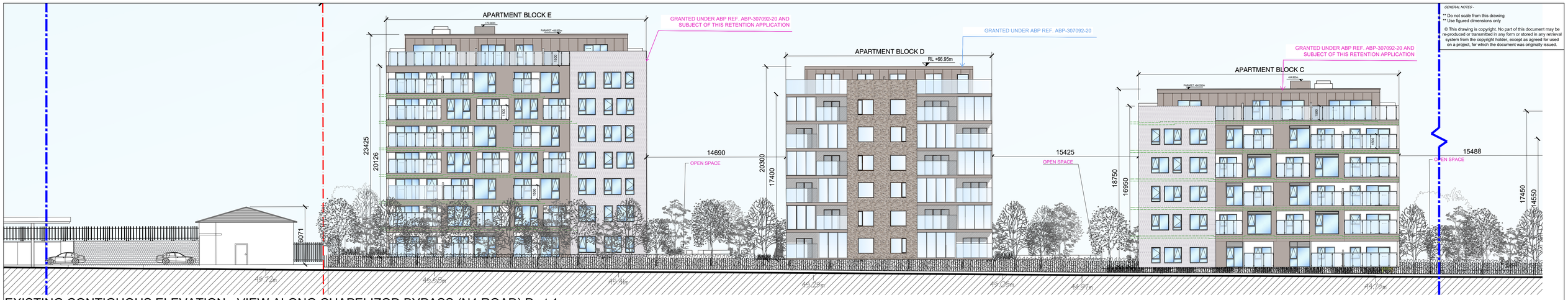

GENERAL NOTES -

** Do not scale from this drawing
** Use figured dimensions only

© This drawing is copyright. No part of this document may be re-produced or transmitted in any form or stored in any retrieval system from the copyright holder, except as agreed for used on a project, for which the document was originally issued.

EXISTING CONTIGUOUS ELEVATION - VIEW ALONG CHAPELIZOD BYPASS (N4 ROAD) Part 1

SCALE 1:200

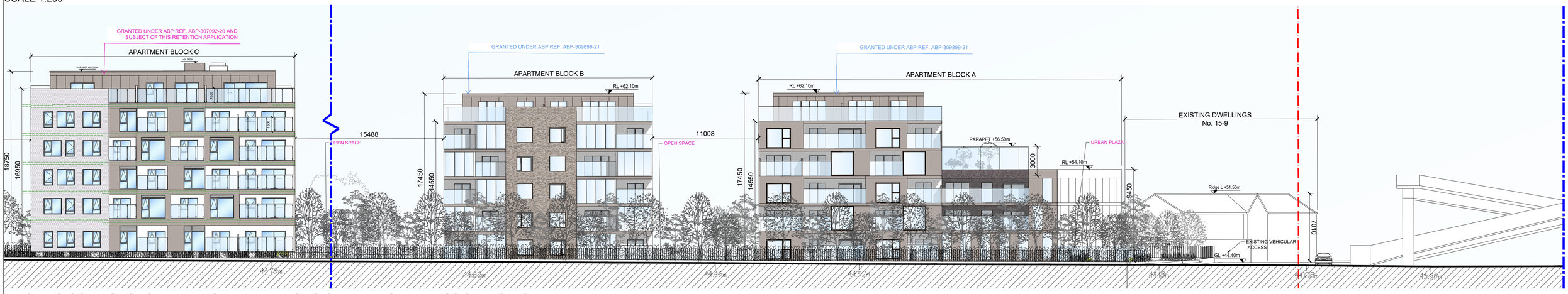

EXISTING CONTIGUOUS ELEVATION - VIEW ALONG CHAPELIZOD BYPASS (N4 ROAD) Part 2

SCALE 1:200

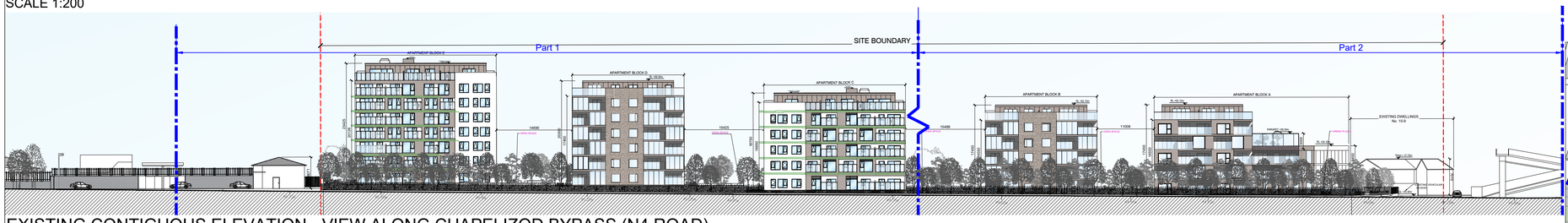

EXISTING CONTIGUOUS ELEVATION - VIEW ALONG CHAPELIZOD BYPASS (N4 ROAD)

SCALE 1:500

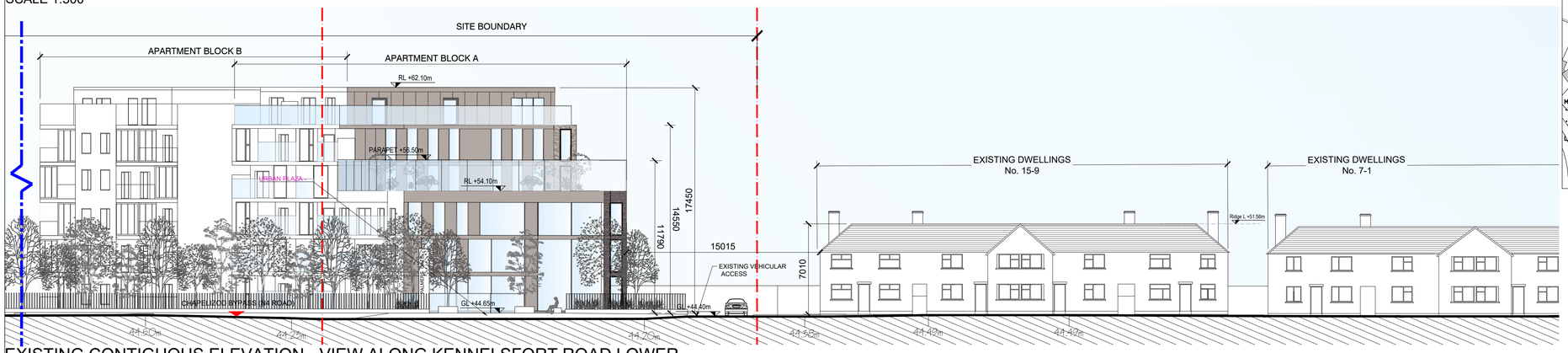

EXISTING CONTIGUOUS ELEVATION - VIEW ALONG KENNELSFORT ROAD LOWER

SCALE 1:200

RETENTION

Rev	Initial	Date	Revision Description

DOWNEY

29 Merrion Square,
DO2RW64
+353 (0) 1 253 0220
info@dwny.ie

RIAI Practice Stamp 2025

CLIENT	RANDELSWOOD HOLDINGS LTD.	SCALE @ A1: AS SHOWN / SCALE @ A3:	PAPER SIZE: A1
PROJECT	RETENTION ALTERATIONS TO PERMITTED SHD (VIA LRD PROCESS) - LANDS AT PALMERS GATE KENNELSFORT ROAD LOWER, PALMERSTOWN, DUBLIN 20	DRAWN BY: GM, RA & LC / CHECKED BY: IF	JOB NO. 243-052
DWG. TITLE	EXISTING_CONTIGUOUS ELEVATIONS	DATE: JULY 2025 / REVISION:	DRWG NO. RT-301